

# Tellico Village Hiking Club



## Abram Falls from Ranger Station

Distance:  
11 miles

Rating:  
Difficult

Driving Time:  
1 hour

Elevation Gain:  
Approx. 1400 ft





Leader:  
Tom Archakis  
at 630-240-5015 or  
tarchakis@gmail.com

## Abrams Falls from Ranger Station

Friday,  
April 14, 2023

**Depart at 8AM from Lakeside Realty Parking Lot**

This is an in and out hike to Abrams Falls from the Abrams Creek Ranger Station via the Cooper Road Trail, Little Bottoms Trail and Abrams Falls Trail. The trails consist of up and down terrain with a few steep portions and some rock hopping stream crossings. Most of the trail follows Abrams Creek offering great views of the rushing water and mountain ridges

-  Hiking boots and hiking sticks are recommended.
-  Driving directions will be provided the morning of the hike.
-  Bring water and a trail lunch.
-  Passengers are asked to contribute \$6 to the driver to help cover gas, etc.